

France & Switzerland | Senguptas | Oct-Nov '16
 Oct 26 - Nov 7, 2016

Wed, Oct 26 Karlsruhe, Germany: Partly Cloudy 12°C / 7°C



02:45 **DEL to FRA**
 IST Lufthansa 761

07:30 Arrive Frankfurt (FRA)
 CEST

Confirmation # ZB228S
 Aircraft: Airbus A380-800, nonstop 8h, 15m, 6,119 km
 Ashok Sen Gupta
 Mita Sengupta



05:04 **Deutsche Bahn - Karlsruhe to Frankfurt Main**
 CEST

Confirmation # By others
 Depart Karlsruhe

06:52 Arrive Frankfurt Main
 CEST

Deutsche Bahn
 Neha Sengupta



09:20 **Deutsche Bahn - Frankfurt Main to Karlsruhe**
 CEST

Confirmation # By others
 Depart Frankfurt Main

10:50 Arrive Karlsruhe
 CEST

Deutsche Bahn
 Neha Sengupta
 Ashok Sen Gupta
 Mita Sengupta



Arrive Karlsruhe Institute of Technology

Check-In: 11:00
[Karlsruhe](#)
 Confirmation # By others
 2 guests
 1 room
 Depart 29/10/2016 06:30
 Karlsruhe Institute of Technology

Thu, Oct 27



City tour of Karlsruhe - Day 1

Fri, Oct 28

City tour of Karlsruhe - Day 2

Sat, Oct 29

Paris, France: Partly Cloudy 12°C / 8°C



Depart Karlsruhe Institute of Technology

Check-Out: 06:30

[Karlsruhe](#)

Confirmation # By others

See related booking on 26/10/2016 for booking information.



07:32 Deutsche Bahn - Karlsruhe to Paris Est

CEST

Confirmation # By others

Depart Karlsruhe

10:24 Arrive Paris Est

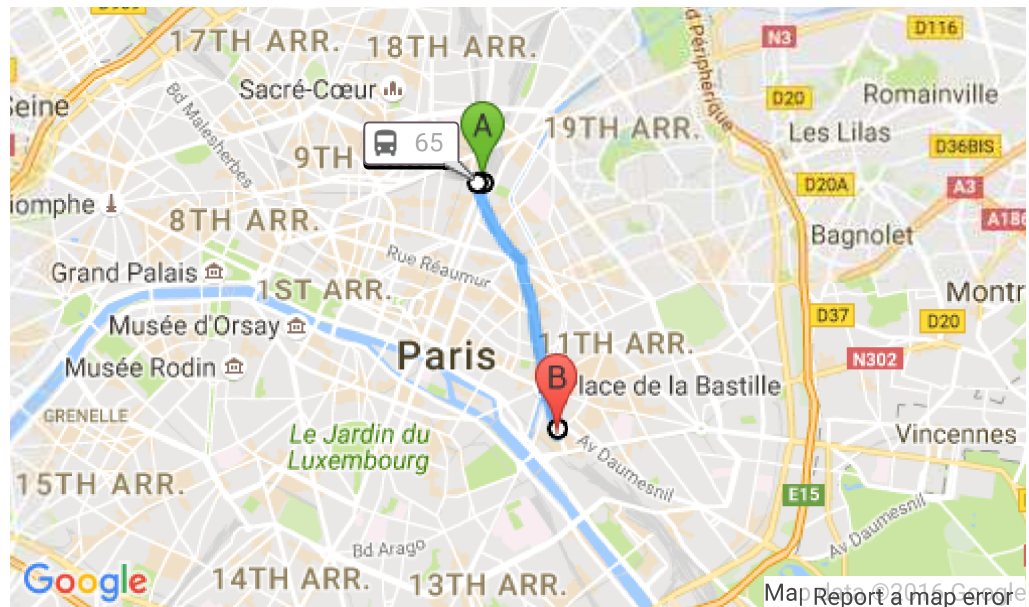
CEST

Deutsche Bahn



11:00 Paris Est Station -> Hotel

CEST



Suggested routes:

65	15 mins
11:00am–11:15am	
65	15 mins
11:11am–11:26am	
65	15 mins
11:23am–11:38am	
47 29	24 mins
11:01am–11:25am	

Walking directions are in beta. Use caution – This route may be missing sidewalks or pedestrian paths.

4 Rue du 8 Mai 1945, 75010 Paris, France

3.5 km. About 15 mins

Walk to Gare de l'Est


About 1 min

Gare de l'Est

65 Bus towards Gare de Lyon
11:01am–11:14am (13 mins, 12 stops)
Service run by [STIF](#)

Lyon - Ledru Rollin

Walk to 43 Avenue Ledru-Rollin, 75012 Paris, France
About 1 min

 43 Avenue Ledru-Rollin, 75012 Paris, France

Local agency information:

Contains more information on fares, schedules, and service advisories
[STIF](#)

Map data ©2016 Google



Arrive Hotel Ibis Paris Gare de Lyon Ledru Rollin 12eme

Check-In: 11:30

[41/43 Avenue Ledru-Rollin, 75012 Paris, France](#)

AT CHECK-IN:

Request for an early check-in if available OR keep your bags safe with the front desk and proceed with the daily itinerary.

Breakfast included for the morning of 30/Oct

Breakfast NOT included for the morning of 31/Oct

3 guests

1 room

Standard Room with 1 Double Bed and 1 Single Bed

Depart 31/10/2016 06:30

Hotel Ibis Paris Gare de Lyon Ledru Rollin 12eme








12:30
CEST

Hotel → Louvre Museum




Suggested routes:

  69	26 mins
12:39pm–1:05pm	
  24 	23 mins
12:42pm–1:05pm	
  RER A  68	30 mins
12:31pm–1:02pm	

  RER A  81 
12:31pm–12:56pm


25 mins


Walking directions are in beta. Use caution – This route may be missing sidewalks or pedestrian paths.

 43 Avenue Ledru-Rollin, 75012 Paris, France

3.5 km. About 26 mins

 Walk to Bastille - Rue Saint-Antoine
About 9 mins

Bastille - Rue Saint-Antoine
 69 Bus towards Champ de Mars
12:48pm–1:05pm (17 mins, 9 stops)
Service run by [STIF](#)

 1S Place du Carrousel, 75001 Paris, France

Local agency information:

Contains more information on fares, schedules, and service advisories

[STIF](#)

Map data ©2016 Google



13:00
CEST

The Louvre

Confirmation # As per the tickets, 13:00 to 15:15

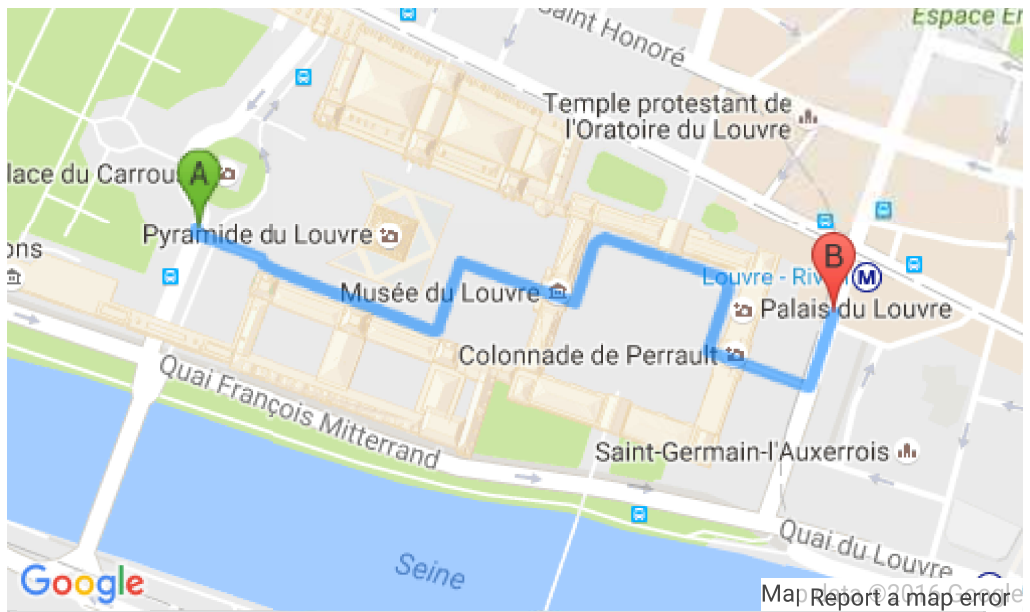
The Louvre or the Louvre Museum (French: Musée du Louvre, pronounced: [myze dy luvʁ]) (French About this sound (help·info)) is the world's largest museum and a historic monument in Paris, France. A central landmark of the city, it is located on the Right Bank of the Seine in the city's 1st arrondissement (district or ward). Nearly 35,000 objects from prehistory to the 21st century are exhibited over an area of 60,600 square metres (652,300 square feet). The Louvre is the world's second most visited museum after the Palace Museum in China, receiving more than 9.26 million visitors in 2014.[1] The museum is housed in the Louvre Palace, originally built as a fortress in the late 12th century under Philip II. Remnants of the fortress are visible in the basement of the museum. Due to the urban expansion of the city, the fortress eventually lost its defensive function and, in 1578, was converted by Francis I of France into the main residence of the French Kings.[2] The building was extended many times to form the present Louvre Palace. In 1682, Louis XIV chose the Palace of Versailles for his household, leaving the Louvre primarily as a place to display the royal collection, including, from 1692, a collection of ancient Greek and Roman sculpture.[3] In 1692, the building was occupied by the Académie des Inscriptions et Belles Lettres and the Académie Royale de Peinture et de Sculpture, which in 1699 held the first of a series of salons. The Académie remained at the Louvre for 100 years.[4] During the French Revolution, the National Assembly decreed that the Louvre should be used as a museum to display the nation's masterpieces.

The museum opened on 10 August 1793 with an exhibition of 537 paintings, the majority of the works being royal and confiscated church property. Because of structural problems with the building, the museum was closed in 1796 until 1801. The collection was increased under Napoleon and the museum renamed the Musée Napoléon, but after Napoleon's abdication many works seized by his armies were returned to their original owners. The collection was further increased during the reigns of Louis XVIII and Charles X, and during the Second French Empire the museum gained 20,000 pieces. Holdings have grown steadily through donations and bequests since the Third Republic. The collection is divided among eight curatorial departments: Egyptian Antiquities; Near Eastern Antiquities; Greek, Etruscan and Roman Antiquities; Islamic Art; Sculpture; Decorative Arts; Paintings; Prints and Drawings.



15:30
CEST

Louvre Museum --> Meeting Point for Bus Tour



Suggested routes:

- Cour Napoléon et Pyramide du Louvre and Cour Carrée 0.7 km. About 9 mins
- Cour Napoléon et Pyramide du Louvre 0.7 km. About 9 mins
- Quai François Mitterrand 0.8 km. About 10 mins

Walking directions are in beta. Use caution – This route may be missing sidewalks or pedestrian paths.



1S Place du Carrousel, 75001 Paris, France

0.7 km. About 9 mins

1. Head south on Place du Carrousel	6 m
2. Turn left toward Cour Napoléon et Pyramide du Louvre	54 m
3. Slight right onto Cour Napoléon et Pyramide du Louvre	0.2 km
4. Turn right to stay on Cour Napoléon et Pyramide du Louvre	93 m
5. Cour Napoléon et Pyramide du Louvre turns left and becomes Cour Carrée	0.2 km
6. Turn left toward Rue de l'Amiral de Coligny	85 m
7. Turn left onto Rue de l'Amiral de Coligny Destination will be on the right	62 m



6 Rue de l'Amiral de Coligny, 75001 Paris, France

Map data ©2016 Google



16:15 Paris City Tour by Bus

CEST

Confirmation # N° de Dossier : 436908, 16:15 to 18:00

France Tourisme



18:30 Seine River Cruise

CEST

Confirmation # N° de Dossier : 436908, 18:30 to 19:30

DEPARTURES From oct. to march : Monday to friday : Departure every 45mn / 1st dep. 11h15 / last dep. 21h00

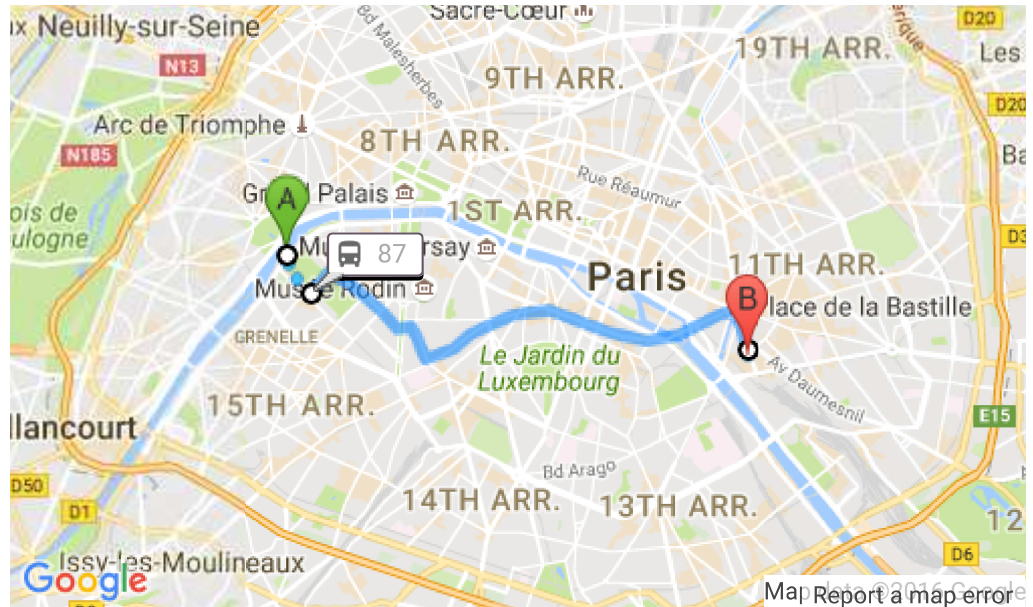
- Week-end and holidays : Departure every 30mn / 1st dep 10h30 / last regular dep. 21h00

MEETING POINT:

Les Vedettes de Paris
 Port de Suffren
 75007 - Paris
 Métro : Champs de Mars - Tour Eiffel
 Les Vedettes de Paris



20:00
 CEST **Eiffel Tower → Hotel**



Suggested routes:

			39 mins	
8:00pm–8:40pm				
			37 mins	
8:10pm–8:48pm				
				38 mins
8:06pm–8:43pm				
				39 mins
8:08pm–8:48pm				

Walking directions are in beta. Use caution – This route may be missing sidewalks or pedestrian paths.

1 Port de Suffren, 75007 Paris-7E-Arrondissement, France

7.5 km. About 39 mins

Walk to Champ de Mars
 About 10 mins

Champ de Mars
 87 Bus towards Porte de Reuilly
 8:10pm–8:39pm (29 mins, 24 stops)
 Service run by [STIF](#)

Lyon - Ledru Rollin
 Walk to 43 Avenue Ledru-Rollin, 75012 Paris, France
 About 1 min

43 Avenue Ledru-Rollin, 75012 Paris, France

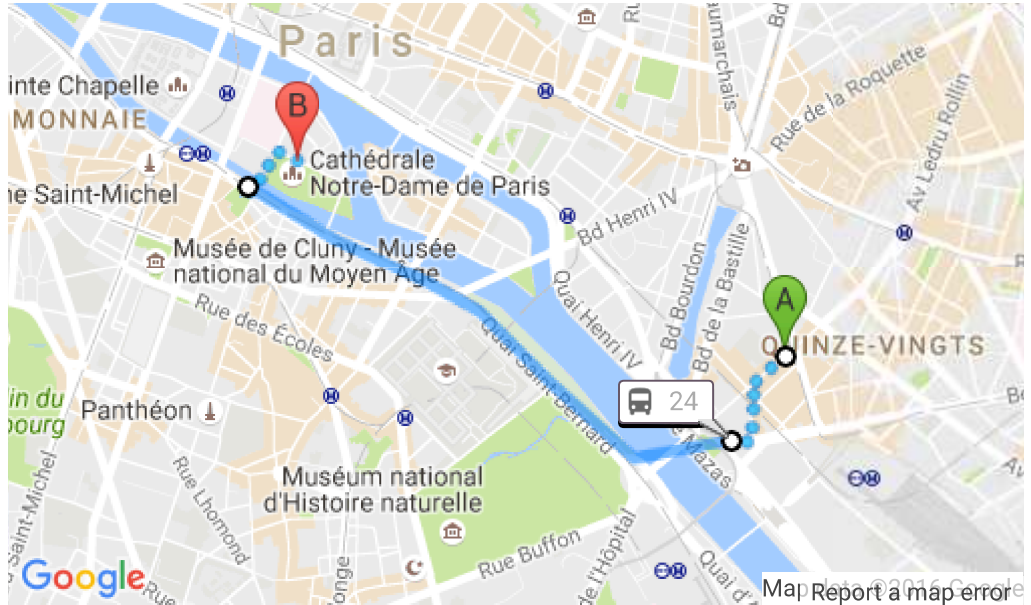
Local agency information:
 Contains more information on fares, schedules, and service advisories
[STIF](#)

Sun, Oct 30

Paris, France: Partly Cloudy 12°C / 8°C



07:30 CET Hotel → Notre Dame



Suggested routes:

- 24 12 mins
7:36am–7:49am
- 1 25 mins
7:30am–7:55am
- RER A RER B 23 mins
7:31am–7:54am
- RER D RER B 24 mins
7:30am–7:54am

Walking directions are in beta. Use caution – This route may be missing sidewalks or pedestrian paths.

43 Avenue Ledru-Rollin, 75012 Paris, France

2.5 km. About 12 mins

- Walk to Pont d'Austerlitz - Quai de la Rapee
About 5 mins
- 24 Bus towards Notre-Dame - Quai de Montebello
7:42am–7:46am (4 mins, 6 stops)
Service run by [STIF](#)
- Notre-Dame - Quai de Montebello
- Walk to Cathédrale Notre Dame, 75001 Paris, France
About 3 mins

Cathédrale Notre Dame, 75001 Paris, France

Local agency information:

Contains more information on fares, schedules, and service advisories [STIF](#)



08:00 Cathédrale Notre Dame de Paris

CET

Confirmation # Not Applicable, 08:00 to 09:00

Notre-Dame de Paris (French: [nɔʁtə dam də paʁi] (listen); meaning "Our Lady of Paris"), also known as Notre-Dame Cathedral or simply Notre-Dame, is a medieval Catholic cathedral on the Île de la Cité in the fourth arrondissement of Paris, France.[3] The cathedral is widely considered to be one of the finest examples of French Gothic architecture, and is among the largest and most well-known church buildings in the world. The naturalism of its sculptures and stained glass are in contrast with earlier Romanesque architecture.

As the cathedral of the Archdiocese of Paris, Notre-Dame contains the cathedra of the Archbishop of Paris, currently Cardinal André Vingt-Trois.[4] The cathedral treasury contains a reliquary which houses some of Catholicism's most important relics, including the purported Crown of Thorns, a fragment of the True Cross, and one of the Holy Nails. In the 1790s, Notre-Dame suffered desecration in the radical phase of the French Revolution when much of its religious imagery was damaged or destroyed. An extensive restoration supervised by Eugène Viollet-le-Duc began in 1845. A project of further restoration and maintenance began in 1991.

-



09:00 Notre Dame --> Palace of Versailles

CET



Suggested routes:

- | | | | | | | |
|-----------------|--|-------|--|---------|---------|----------------|
| | | RER C | | 48 mins | | |
| 9:38am–10:26am | | | | | | |
| | | RER B | | | | 1 hour 11 mins |
| 9:01am–10:12am | | | | | | |
| | | 4 | | | 56 mins | |
| 9:30am–10:25am | | | | | | |
| | | RER C | | 48 mins | | |
| 10:08am–10:56am | | | | | | |

Walking directions are in beta. Use caution – This route may be missing sidewalks or pedestrian paths.



6 Parvis Notre-Dame - Pl. Jean-Paul II, 75004 Paris, France

21.0 km. About 48 mins




Walk to Saint-Michel - Notre-Dame
About 4 mins

Saint-Michel - Notre-Dame

 **RER C** Commuter train towards Gare de Versailles Château / Rive Gauche
9:42am–10:19am (37 mins, 13 stops)
Service run by [STIF](#)

Gare de Versailles Château Rive Gauche

 Walk to Avenue de Paris, 78000 Versailles, France
About 7 mins

 Avenue de Paris, 78000 Versailles, France

Local agency information:

Contains more information on fares, schedules, and service advisories
[STIF](#)

Map data ©2016 Google



11:00 **Palace of Versailles**

CET

Confirmation # As per tickets, 11:00 to 14:00

The Palace of Versailles, Château de Versailles, or simply Versailles (English /vɛər'saɪ/ vair-sy or /vər'saɪ/ vər-sy; French: [vɛʁsaj]), is a royal château in Versailles in the Île-de-France region of France.

When the château was built, Versailles was a small village dating from the 11th century; today, however, it is a wealthy suburb of Paris, some 20 kilometres (12 miles) southwest of the centre of the French capital (point zero at square in front of Notre Dame). Versailles was the seat of political power in the Kingdom of France from 1682, when Louis XIV moved the royal court from Paris, until the royal family was forced to return to the capital in October 1789, within three months after the beginning of the French Revolution. Versailles is therefore famous not only as a building, but as a symbol of the system of absolute monarchy of the Ancien Régime.




14:00 **Versailles --> Eiffel Tower**

CET



Suggested routes:


- | | |
|---|---------|
|   RER C  | 41 mins |
| 2:03pm–2:44pm | |
|   RER C  | 41 mins |
| 2:33pm–3:14pm | |
|   TER  6  | 54 mins |
| 2:21pm–3:15pm | |
|   RER C  | 41 mins |
| 3:03pm–3:44pm | |

Walking directions are in beta. Use caution – This route may be missing sidewalks or pedestrian paths.

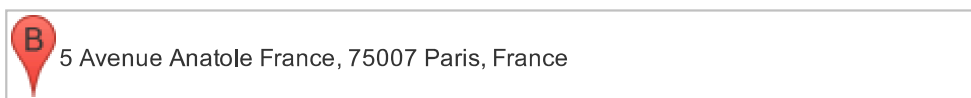


16.5 km. About 41 mins

 Walk to Gare de Versailles Château Rive Gauche
About 7 mins

Gare de Versailles Château Rive Gauche
 RER C Commuter train towards Gare de Juvisy
2:10pm–2:36pm (26 mins, 9 stops)
Service run by [STIF](#)

Gare du Champ de Mars Tour Eiffel
 Walk to 5 Avenue Anatole France, 75007 Paris, France
About 8 mins



Local agency information:
Contains more information on fares, schedules, and service advisories
[STIF](#)

Map data ©2016 Google



16:00 Eiffel Tower

CET

Confirmation # As per tickets, 16:00 to 19:00

The Eiffel Tower (ⁱˈaɪfəl ˈtaʊər/ eye-fəl towr; French: Tour Eiffel, pronounced: [tuʁ_ɛfɛl] [About this sound](#) [listen](#)) is a wrought iron lattice tower on the Champ de Mars in Paris, France. It is named after the engineer Gustave Eiffel, whose company designed and built the tower.

Constructed from 1887-89 as the entrance to the 1889 World's Fair, it was initially criticized by some of France's leading artists and intellectuals for its design, but it has become a global cultural icon of France and one of the most recognisable structures in the world.[3] The Eiffel Tower is the most-visited paid monument in the world; 6.91 million people ascended it in 2015.

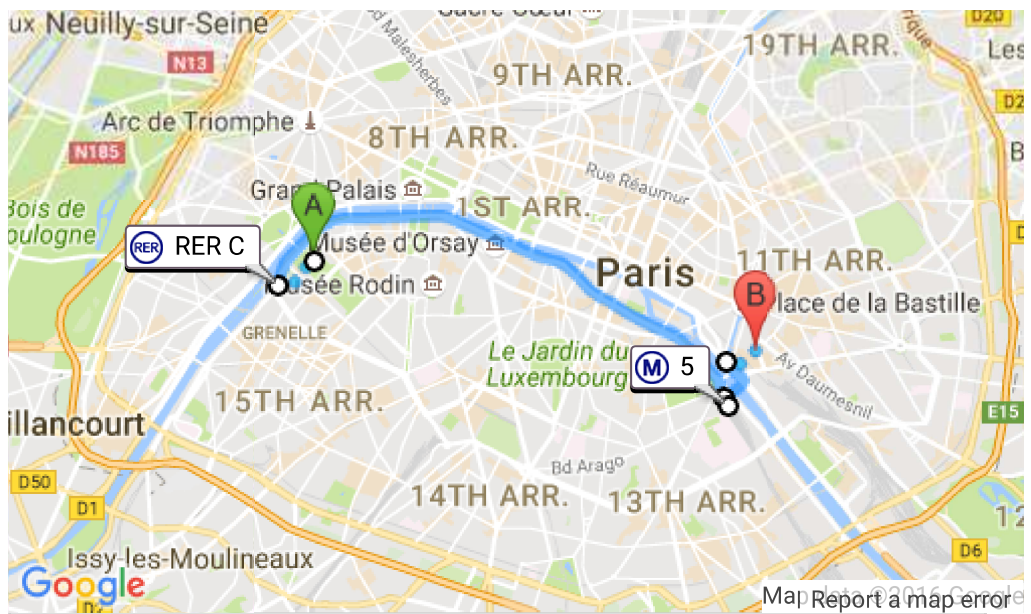
The tower is 324 metres (1,063 ft) tall, about the same height as an 81-storey building, and the tallest structure in Paris. Its base is square, measuring 125 metres (410 ft) on each side. During its construction, the Eiffel Tower surpassed the Washington Monument to become the tallest man-made structure in the world, a title it held for 41 years until the Chrysler Building in New York City was finished in 1930. Due to the addition of a broadcasting aerial at the top of the tower in 1957, it is now taller than the Chrysler Building by 5.2 metres (17 ft). Excluding transmitters, the Eiffel Tower is the second-tallest structure in France after the Millau Viaduct.

The tower has three levels for visitors, with restaurants on the first and second levels. The top level's upper platform is 276 m (906 ft) above the ground – the highest observation deck accessible to the public in the European Union. Tickets can be purchased to ascend by stairs or lift (elevator) to the first and second levels. The climb from ground level to the first level is over 300 steps, as is the climb from the first level to the second. Although there is a staircase to the top level, it is usually only accessible by lift.



19:30 Eiffel Tower → Hotel

CET



Suggested routes:

RER C M 5	40 mins
7:33pm–8:13pm	
69	44 mins
7:31pm–8:14pm	
M 6 RER A	39 mins
7:33pm–8:12pm	
42 M 1	42 mins
7:35pm–8:17pm	

Walking directions are in beta. Use caution – This route may be missing sidewalks or pedestrian paths.

5 Avenue Anatole France, 75007 Paris, France

8.8 km. About 40 mins

- Walk to Gare du Champ de Mars Tour Eiffel
About 8 mins

- Gare du Champ de Mars Tour Eiffel
 RER C Commuter train towards Gare de Pont de Rungis
 7:42pm–7:56pm (14 mins, 5 stops)
 Service run by [STIF](#)

- Gare d'Austerlitz
 Walk to Gare d'Austerlitz
 About 1 min

- Gare d'Austerlitz
 M 5 Subway towards Bobigny / Pablo Picasso
 8:05pm–8:07pm (2 mins, 1 stop)
 Service run by [STIF](#)

- Quai de la Rapée
 Walk to 43 Avenue Ledru-Rollin, 75012 Paris, France
 About 6 mins

43 Avenue Ledru-Rollin, 75012 Paris, France

Local agency information:

Contains more information on fares, schedules, and service advisories
[STIF](#)

Mon, Oct 31

: Partly Cloudy 3°C / 0°C



Depart Hotel Ibis Paris Gare de Lyon Ledru Rollin 12eme

Check-Out: 06:30

[41/43 Avenue Ledru-Rollin, 75012 Paris, France](#)

See related booking on 29/10/2016 for booking information.



06:35 CET Hotel → Gare de Lyon



Suggested routes:

- Rue de Lyon and Place Louis Armand 0.5 km. About 6 mins
- Avenue Ledru-Rollin and Rue de Bercy 0.5 km. About 7 mins

Walking directions are in beta. Use caution – This route may be missing sidewalks or pedestrian paths.



43 Avenue Ledru-Rollin, 75012 Paris, France

0.5 km. About 6 mins

- | | |
|---|--------|
| 1. Head northeast on Avenue Ledru-Rollin toward Rue de Lyon | 39 m |
| 2. Turn right onto Rue de Lyon | 0.3 km |
| 3. Turn right onto Boulevard Diderot | 43 m |
| 4. Turn left onto Place Louis Armand | 21 m |
| 5. Slight left to stay on Place Louis Armand | 83 m |
| Destination will be on the left | |



2 Place Louis Armand, 75012 Paris, France



07:23 CET TGV SCNF - Paris - Gare de Lyon to Basel SBB

Depart Paris - Gare de Lyon Train à grande vit. (TGV) 9203 Direction: Zürich HB

Swiss Travel Pass valid on journeys from Basel to Interlaken Ost and then to Lauterbrunnen

10:26 Arrive Basel SBB Train arrives at Platform #09
CET TGV SCNF



10:59 **Swiss SBB InterCity - Basel SBB to Interlaken Ost**
CET Depart Basel SBB Train leaves from Platform #05 InterCity 967 Direction: Interlaken Ost

12:57 Arrive Interlaken Ost Train arrives at Platform #05
CET Swiss SBB InterCity
See related booking on 31/10/2016 for booking information.



13:05 **Swiss SBB Regio - Interlaken Ost to Lauterbrunnen**
CET Depart Interlaken Ost [Train arrives at Platform #02A Regio 163 Direction: Lauterbrunnen](#)

13:25 Arrive Lauterbrunnen
CET Swiss SBB Regio
See related booking on 31/10/2016 for booking information.



13:35 **Bus No. 141 - Lauterbrunnen Station to Lauterbrunnen, Ey**
CET Depart Lauterbrunnen Station

13:37 Arrive Lauterbrunnen, Ey
CET Try to not miss this 1:35pm bus.
It is a 1min walk to your hotel after you alight from this bus.



Arrive Hotel Staubbach

Check-In: 14:00
[Beim alten Schulhaus 424F, 3822 Lauterbrunnen, Switzerland](#)
Confirmation # Agoda: 105007399 and 2085153982
3 guests
1 room
Triple Room with Breakfast
Depart 2/11/2016 11:00
Hotel Staubbach



14:37 **Bus No. 141 - Lauterbrunnen, Ey to Stechelberg, Schilthornbahn**
CET Depart Lauterbrunnen, Ey Going towards: Stechelberg, Hotel

14:47 Arrive Stechelberg, Schilthornbahn
CET



14:55 **Cable Car #35 - Stechelberg, Schilthornbahn to Mürren (Schilthornbahn)**
CET Depart Stechelberg, Schilthornbahn Going towards: Schiltorn

15:05 Arrive Mürren (Schilthornbahn)
CET See related booking on 31/10/2016 for booking information.



15:10 **Explore the village of Murren**
CET



16:55 **Cable Car #44 - Mürren (Schilthornbahn) to Stechelberg (Schilthornbahn)**
CET

Depart Mürren (Schilthornbahn) Direction: Stechelberg (Schilthornbahn)

17:05 Arrive Stechelberg (Schilthornbahn)
CET



17:12 **Bus No. 141 - Stechelberg (Schilthornbahn) to Lauterbrunnen, Ey**
CET

Depart Stechelberg (Schilthornbahn) Direction: Lauterbrunnen, Bahnhof

17:20 Arrive Lauterbrunnen, Ey
CET

See related booking on 31/10/2016 for booking information.

Tue, Nov 1

: Partly Cloudy 3°C / 0°C



08:20 **Bus No. 141 - Lauterbrunnen, Ey to Lauterbrunnen, Bahnhof**
CET

Depart Lauterbrunnen, Ey Direction: Lauterbrunnen, Bahnhof

08:25 Arrive Lauterbrunnen, Bahnhof
CET



08:37 **Swiss SBB - Lauterbrunnen to Kleine Scheidegg**
CET

Depart Lauterbrunnen Regio 343 Direction: Kleine Scheidegg

09:20 Arrive Kleine Scheidegg
CET

Swiss SBB



09:30 **Swiss SBB - Kleine Scheidegg to Jungfrauoch**
CET

Depart Kleine Scheidegg Regio 543 Direction: Jungfrauoch

10:22 Arrive Jungfrauoch
CET

Swiss SBB

See related booking on 1/11/2016 for booking information.



10:30 **Junfrauoch**
CET

10:30 to 14:10

Jungfrauoch is a col between the Jungfrau and the Mönch. It lies at a height of 3,466 meters (11,371 ft) above sea level in the Bernese Alps, on the boundary between the

cantons of Bern and Valais, halfway between Interlaken and Fiesch. It is a glacier pass, on the upper snows of the Aletsch Glacier, and part of the Jungfrau-Aletsch area. Since 1912, the Jungfrauoch is accessible to tourists by the Jungfrau line, a railway from Interlaken and Kleine Scheidegg, running partly underground through a tunnel through the Eiger and Mönch. The Jungfrauoch railway station, at an elevation of 3,454 meters (11,332 ft) is the highest in Europe. It lies east of the saddle, below the Sphinx summit, and is connected to the Top of Europe building, which includes several panoramic restaurants and a post office. Several tunnels lead outside, where secured hiking trails on the crevassed glacier can be followed, in particular to the Mönchsloch Hut. The Sphinx Observatory, one of the highest astronomical observatories in the world, provides an additional viewing platform at a height of 3,571 meters or 11,716 feet. It can be reached by an elevator from the Jungfrauoch. The observatory houses one of the Global Atmosphere Watch's atmospheric research stations. The Jungfrauoch radio relay station, which is not accessible to the public, is installed west of the Jungfrauoch, on the Jungfrau ridge. It is Europe's highest radio relay station.



13:30 **Swiss SBB - Jungfrauoch to Kleine Scheidegg**

CET

Depart Jungfrauoch Regio 558 Direction: Kleine Scheidegg

14:20 Arrive Kleine Scheidegg

CET

Swiss SBB



14:31 **Swiss SBB - Kleine Scheidegg to Lauterbrunnen**

CET

Depart Kleine Scheidegg [Regio 358](#) Direction: [Lauterbrunnen](#)

15:21 Arrive Lauterbrunnen

CET

Swiss SBB

See related booking on 1/11/2016 for booking information.



15:35 **Bus No. 141 - Lauterbrunnen, Bahnhof to Trümmelbachfälle**

CET

Depart Lauterbrunnen, Bahnhof Direction: Stechelberg, Hotel

15:42 Arrive Trümmelbachfälle

CET



15:45 **Trummelbache Waterfalls**

CET

15:45 to 17:00

The Trümmelbach Falls (In German: Trümmelbachfälle) in Switzerland are a series of ten glacier-waterfalls inside the mountain made accessible by tunnel-lift and illuminated. The Trümmelbach alone drains the mighty glacier defiles of Eiger (3970 m), Mönch (4099 m) and Jungfrau (4158 m) and carries 20,200 tons of boulder detritus per year. Its drainage area is 24 km², half of it covered by snow and glaciers. The falls carry up to 20,000 litres of water per second.



17:17 **Bus No. 141 - Trümmelbachfälle to Lauterbrunnen, Ey**

CET

Depart Trümmelbachfälle Direction: [Lauterbrunnen, Bahnhof](#)

17:20 Arrive Lauterbrunnen, Ey

CET

Wed, Nov 2

: Partly Cloudy 9°C / 5°C



07:30 **Walk around the Village of Lauterbrunnen**

CET

07:30 to 10:30

Consider visiting one or more of the following:

- Lauterbrunnen Church
- Villages of Grutschalp & Winteregg accessible by Lauterbrunnen BLM cable car



Depart Hotel Staubbach

Check-Out: 11:00

[Beim alten Schulhaus 424F, 3822 Lauterbrunnen, Switzerland](#)

Confirmation # Agoda: 105007399 and 2085153982

See related booking on 31/10/2016 for booking information.



11:20 **Bus No. 141 - cal area map: Lauterbrunnen, Ey Lauterbrunnen, Ey to Lauterbrunnen, Bahnhof**
CET

Depart cal area map: Lauterbrunnen, Ey Lauterbrunnen, Ey [Direction: Lauterbrunnen, Bahnhof](#)

11:25 Arrive Lauterbrunnen, Bahnhof
CET



11:33 **Swiss SBB - Lauterbrunnen to Interlaken Ost**
CET

Depart Lauterbrunnen Regio 142 [Direction: Interlaken Ost](#)

11:54 Arrive Interlaken Ost
CET

Swiss SBB



12:00 **Walk Around in the city of Interlaken**
CET

12:00 to 15:15

Keep your bags safe in the lockers at Interlaken Ost station. Do carry some CHF 2 & 5 coins!

Look out for some good restaurants for lunch and shop for Swiss chocolates.

Leave back for the station so that you can reach by 15:45.



16:00 **Swiss SBB - Interlaken Ost to Basel SBB**
CET

Depart Interlaken Ost train leaves from Platform #05 InterCity 978 [Direction: Basel SBB](#)

17:59 Arrive Basel SBB Train arrives at platform #11
CET

Swiss SBB



18:13 **Deutsche Bahn - Basel SBB to Karlsruhe Hbf**
CET

Confirmation # By others

Depart Basel SBB [Train leaves from Platform #09 InterCityExpress 272](#) [Direction: Hamburg-Altona](#)

19:58 Arrive Karlsruhe Hbf Train arrives at Platform #03
CET

Deutsche Bahn

See related booking on 2/11/2016 for booking information.

Thu, Nov 3



14:00 **City tour of Karlsruhe - Day 3**
CET

14:00 to 18:00

Fri, Nov 4



14:00 **City tour of Karlsruhe - Day 4**
CET

14:00 to 18:00

Sat, Nov 5



14:00 City tour of Karlsruhe - Day 5

CET

14:00 to 18:00

Sun, Nov 6

Frankfurt, Germany: Partly Cloudy 9°C / 5°C



13:25 FRA to DEL

CET

Lufthansa 760

Mon, Nov 7

Delhi, India: Sunny 28°C / 17°C

01:30 Arrive Delhi (DEL)

IST

Confirmation # ZB228S

Aircraft: Airbus A380-800, nonstop 7h, 35m, 6,119 km

Ashok Sen Gupta

Mita Sengupta

See related booking on 26/10/2016 for booking information.

